

MEASUREMENT REPORT

Night Half Marathon Enkelana


24.-25.07.2022.

APPLICATION FOR CERTIFICATION OF A ROAD COURSE

NAME OF EVENTS	Night Half Marathon Enkelana
RACES DATE	30.07.2022.
ADVERTISED RACE DISTANCE	21 097,5 m
LOCATION OF START	Lin/Albania
LOCATION OF FINISH	Pogradec/Albania
MEASURER	Lucija Kolić (A measurer) e-mail: lucijakolic@gmail.com contact: +38598 215 657 address: Vijenac Jakova Gotovca 19, 32100 Vinkovci/Croatia
RACE ORGANIZER	Maraton Albania race organizer: Dashmir Cali e-mail: dashmir_cali@hotmail.com contact: +355696066085 address: Vllazën Huta Street 101/39 1025 Tirana/Albania
TYPE OF TERRAIN	MOSTLY FLAT BUT WITH FEW UPHILLS AND DOWNHILLS
TYPE OF COURSE	POINT TO POINT
ALTITUDE/SEPARATION	START 695 m FINISH 698 m HIGHEST POINT 619 m LOWEST POINT 694 m SEPARATION BETWEEN START/FINISH 18,8 km

DETAIL OF THE CALIBRATION COURSE

NAME OF EVENTS	Night Half Marathon Enkelana
LOCATION OF CALIBRATION COURSE	Main road towards Pogradec (SH3)
LENGTH OF CALIBRATION COURSE	300 m
CITY/COUNTRY	Podgradec/Albania
DATE AND TIME/TEMPERATURE	23.07.2022./19:20/29 °C
METHOD OF MEASURING	steel tape 50 m
MARKINGS	steel nails, red spray
MEASURER	Lucija Kolić (A measurer)



Calibration course is set in main road towards Pogradec (SH3). It starts from the 13TH lamp post on right before the underpass in direction to Pogradec. Ends 4,20 m after 3TH lamp post on right before the underpass in direction to Pogradec,

Due to the temperature 3 cm were subtracted.

BICYCLE CALIBRATION DATA SHEET

MEASURER	LUCIJA KOLIĆ
DATE	24.07.2022.
LENGTH OF CALIBRATION COURSE	300 m

PRE-CALIBRATION

TIME	04:30
TEMPERATURE	17 °C

RIDE	START COUNT	FINISH COUNT	DIFFERENCE
1	89645	93215	3570
2	93215	96785	3570
3	96785	00355	3570
4	00355	03925	3570

WORKING CONSTANT IS 11,9119

POST-CALIBRATION

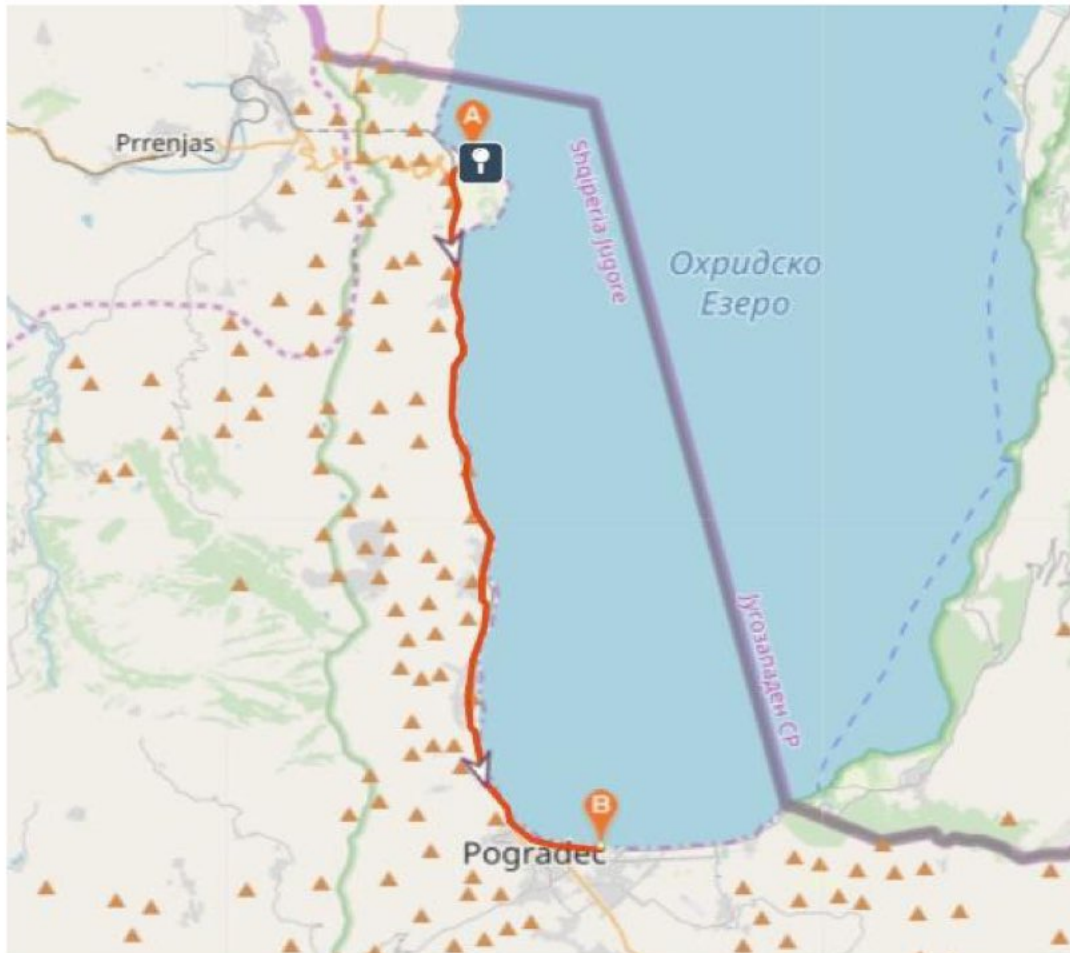
TIME	7:50
TEMPERATURE	23 °C

RIDE	START COUNT	FINISH COUNT	DIFFERENCE
1	88600	92166	3566
2	92166	95733	3567
3	95733	99299	3566
4	99299	02865	3566

FINISH CONSTANT IS 11,89938

CONSTANT FOR THE DAY IS 11,90564

COURSE MEASUREMENT DATA SHEET 5 km



Course map

START– LIN (lamp post in front of HOTEL LEZA) → straight through SH87 (using all width of the road) → left on SH3 (using only left side of the road) → left in Dëshmorët e Pojskes → → FINISH – Dëshmorët e Pojskes 2,27 m before 1ST edge of steel green fence of the government mansion.

NOTE*Runners are only allowed to run on road not sidewalks and can use only left side of the road (running opposite to traffic direction). Organizer is instructed that it must secure and mark the course precisely in the way that it was measured.

I measured course from finish to start due to my safety. Because runners will run on the left side of the road (opposite to traffic direction).

START TIME: 24.07.2022./05:00
FINISH TIME: 24.07.2022./07:30

TEMPERATURE: 17 °C
TEMPERATURE: 23 °C


CONSTANT FOR THE DAY 11,90564

MEASURED POINT/LOCATION		COUNTER	COUNTS	LENGTH (m)
K1	Lamp post on the right, after cross road with Rruga Mentor Zavalani.	43500	00000	00000
K2	Traffic sign on the right across TOKA HOTEL/approximately 7 th km.	29696	86196	7239,92
K3	Traffic sign on the right in direction to LIN/approximately 14 th km.	11355	81659	6858,85
K4	Lamp post on the left in the centre of LIN/across the HOTEL LEZA.	86577	75222	6318,18
Total			243077	20 416,96

$21\ 097,5 - 20416,96 = 680,54\text{ m}$

The course is for 680,54 m shorter. I did adjustment at the finish with bicycle. Finish line was moved forward for 8103 counts (680,54 m).

New finish is in Dëshmorët e Pojskes 2,27 m before 1ST edge of steel green fence of the government mansion.





NEW FINISH

2,27 m